

**THE COUNCIL OF THE BOROUGH OF MILTON KEYNES (THE
COUNCIL OF THE BOROUGH OF MILTON KEYNES) (VARIOUS
ROADS, NEWPORT PAGNELL) (CONSOLIDATION OF PARKING AND
WAITING RESTRICTIONS) ORDER 2002) VARIATION ORDER 2015**

The Council of the Borough of Milton Keynes ("the Council") in exercise of its powers under sections 1(1), 2(1) and (2), 4(2), and Part IV of Schedule 9 of the Road Traffic Regulation Act 1984 ("the Act of 1984") and of all other enabling powers, and after consultation with the chief officer of Police in accordance with Part III of Schedule 9 to the Act of 1984, hereby makes the following Order:-

PART 1

IMPLEMENTATION AND CITATION

1. This Order shall come into operation on the 7th day of September 2015 and may be cited as "The Council of the Borough of Milton Keynes (The Council of the Borough of Milton Keynes) (Various Roads, Newport Pagnell) (Consolidation of Parking and Waiting Restrictions) Order 2002) Variation Order 2015".
2. Any reference in this Order to any enactment shall be construed as a reference to that enactment as amended by any subsequent enactment.
3. The plan annexed to this Order identifies the lengths of road subject to this Order, provided that where there is any inconsistency between the plan and Schedules it is the wording of the Schedules which shall prevail.
4. The plan annexed to this Order is hereby annexed to The Council of the Borough of Milton Keynes (Various Roads, Newport Pagnell) (Consolidation of Parking and Waiting Restrictions) Order 2002 and form part of that Order.

PART 2

VARIATIONS

5. The Council of the Borough of Milton Keynes (Various Roads, Newport Pagnell) (Consolidation of Parking and Waiting Restrictions) Order 2002 ("The Principal Order") is varied as provided by the following provisions of this Order:-
6. Article 7 of the principal Order is revoked and replaced by the following:-
 7. (1) No person shall except with the permission or under direction of a police officer in uniform or a traffic warden cause or permit any vehicle to wait between the hours of 8.00am and 6.00pm, Monday to Saturday in the lengths of road specified in Schedule 2 hereto.
 - (2) No person shall except with the permission or under direction of a police officer in uniform or a traffic warden cause or permit any vehicle to wait between the hours of 8.30am and 9.15am and 2.30pm and 3.30pm, Monday to Friday in the lengths of road specified in Schedule 2A hereto.
7. Article 16 of the principal Order is revoked and replaced by the following:-
 16. (1) No person shall except with the permission or under direction of a police officer in uniform or a traffic warden cause or permit any vehicle to load or unload between the hours of 8.15am and 9.00am, Monday to Saturday in the lengths of road specified in Schedule 11 hereto.
 - (2) No person shall except with the permission or under direction of a police officer in uniform or a traffic warden cause or permit any vehicle to load or unload between the hours of 8.30am and

9.15am and 2.30pm and 3.30pm, Monday to Friday in the lengths of road specified in Schedule 11A hereto.

- 8 The following items are inserted into Schedule 1 of the principal Order:-

**HERRIOT CLOSE AND WESTBURY LANE, NEWPORT PAGNELL
NORTH-WEST SIDE AND NORTH-EAST SIDE**

NW106 From a point on Herriot Close 9 metres north-east of its junction with Wordsworth Avenue, continuing for a distance of 25 metres in a south-westerly then north-westerly direction

**HERRIOT CLOSE AND WESTBURY LANE, NEWPORT PAGNELL
SOUTH-EAST SIDE AND NORTH-EAST SIDE**

NW107 From a point on Herriot Close 9 metres north-east of its junction with Wordsworth Avenue, continuing for a distance of 25 metres in a south-westerly then south-easterly direction

**SHAW CLOSE AND WORDSWORTH AVENUE, NEWPORT PAGNELL
WEST SIDE AND NORTH SIDE**

NW108 From a point on Shaw Close 21.1 metres north of its junction with Wordsworth Avenue, continuing for a distance of 26.5 metres in a southerly then westerly direction

**SHAW CLOSE AND WORDSWORTH AVENUE, NEWPORT PAGNELL
EAST SIDE AND NORTH SIDE**

NW109 From a point on Shaw Close 21.1 metres north of its junction with Wordsworth Avenue, continuing for a distance of 21.5 metres in a southerly then easterly direction

WESTBURY LANE, NEWPORT PAGNELL

SOUTH-WEST SIDE

NW110 From a point 14.2 metres north-west of the centreline of the junction of Herriot Close, continuing for a distance of 38.8 metres in a south-easterly direction

WORDSWORTH AVENUE, NEWPORT PAGNELL

SOUTH-WEST SIDE

NW111 From a point 87 metres east of the centreline of the junction of Shaw Close, continuing for a distance of 14.5 metres in a south-easterly direction

WORDSWORTH AVENUE, NEWPORT PAGNELL

SOUTH SIDE

NW112 From a point 20.7 metres west of the centreline of the junction of Shaw Close, continuing for a distance of 36.1 metres in an easterly direction

- 9 The following item DP8 is inserted into Schedule 12 of the principal Order:-

WESTBURY LANE, NEWPORT PAGNELL

SOUTH-WEST SIDE

DP8 From a point 3 metres north of the northern boundary line of number 118 Westbury Lane, continuing for a distance of 13.2 metres in a south-easterly direction (2 SPACES)

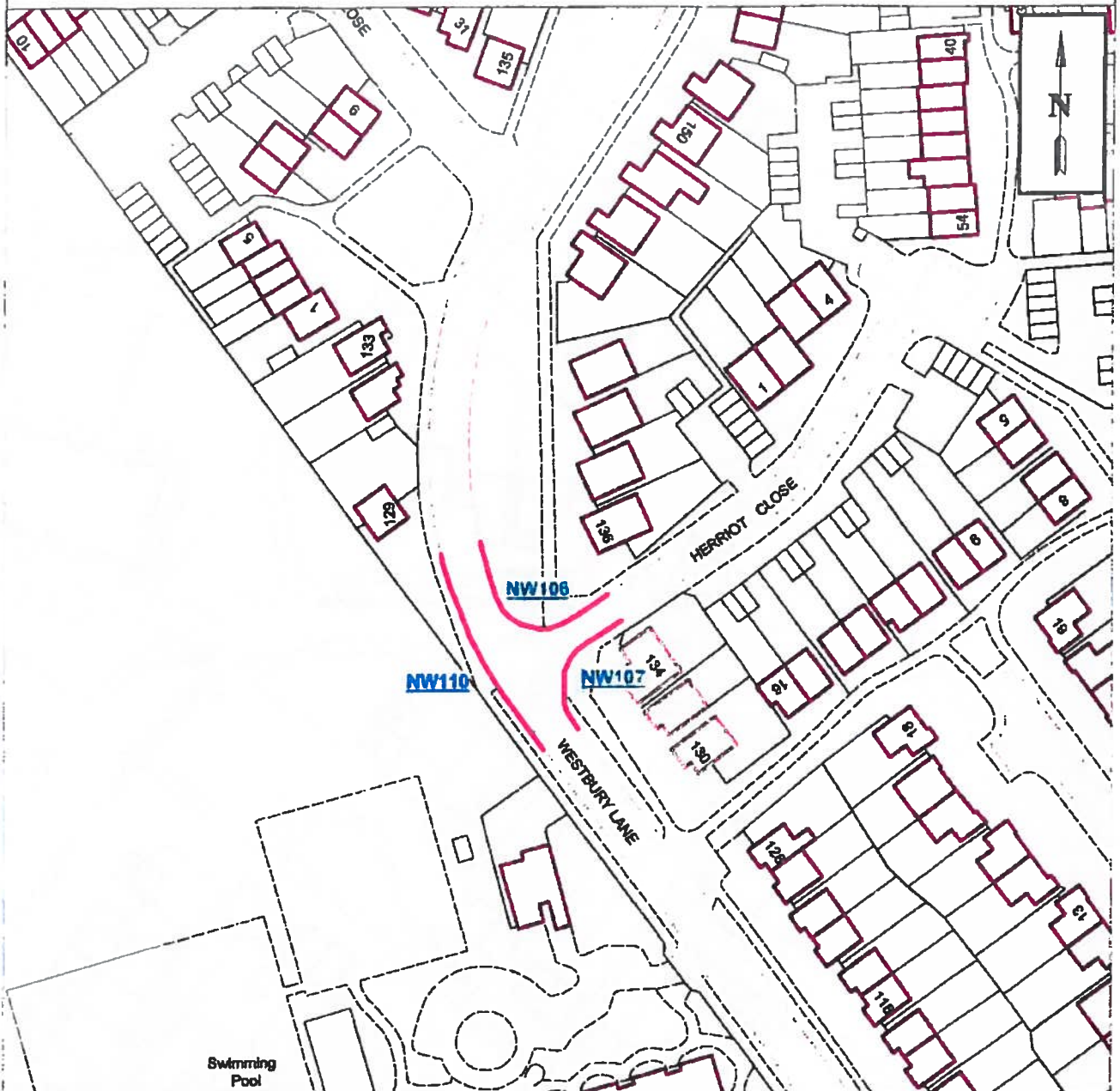
- 10 The following Schedule 2A is inserted into the principal Order:-

SCHEDULE 2A

NO WAITING

MONDAY TO FRIDAY, 8.30 AM TO 9.15 AM AND 2.30 PM TO 3.30 PM

MAP FOR ORDER



 No waiting at any time restriction

NW106 TRO reference

0 2,250




centimeters

Scale: 1:750.0

Map referred to in the Council of the Borough of Milton Keynes (The Council of the Borough of Milton Keynes) (Various Roads, Newport Pagnell) ation of Parking and Waiting Restrictions) Order 2002) Variation Order 2015

Map 1

The Common Seal of the Council of the Borough of Milton Keynes was hereunto affixed in the presence of:

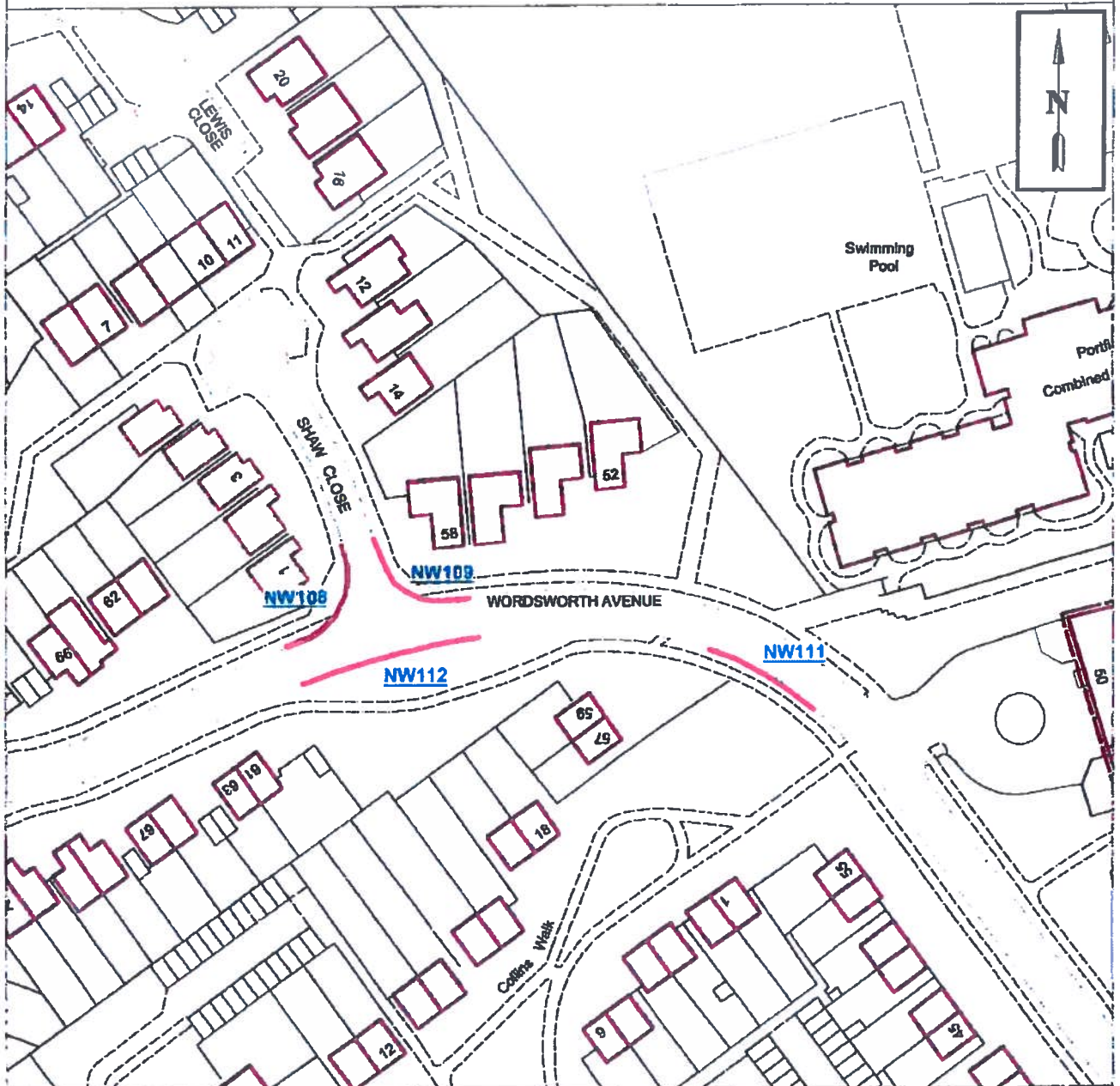


HEAD OF LEGAL SERVICES



22547

MAP FOR ORDER



 No waiting at any time restriction

NW108 TRO reference

0 2,250

centimeters

Scale: 1:750.0

Map referred to in the Council of the Borough of Milton Keynes (The Council of the Borough of Milton Keynes) (Various Roads, Newport Pagnell) (Variation of Parking and Waiting Restrictions) Order 2002) Variation Order 2015

Map 2

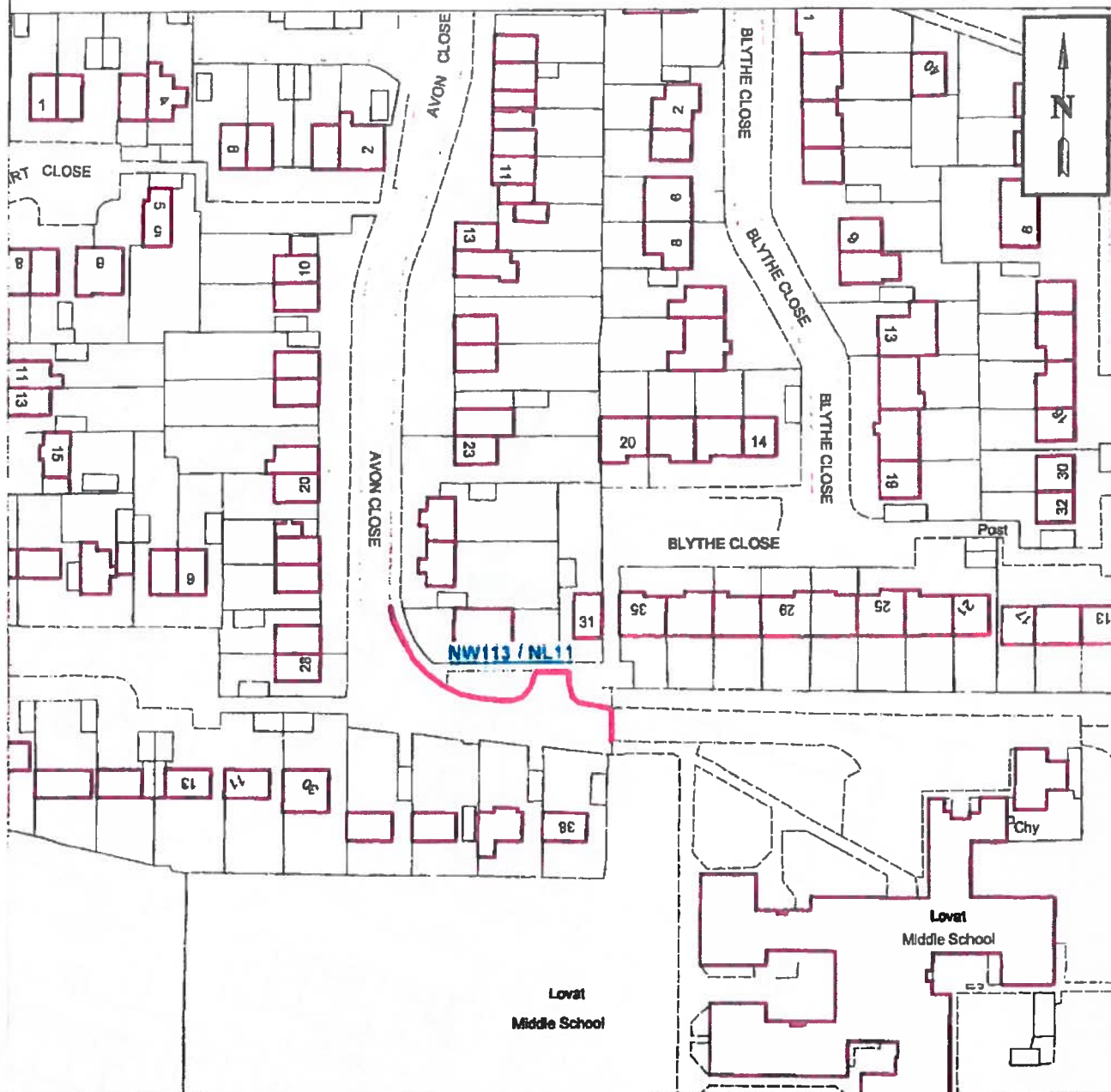
The Common Seal of the Council of the Borough of Milton Keynes was hereunto affixed in the presence of:


HEAD OF LEGAL SERVICES





MAP FOR ORDER



**No waiting and No loading restrictions
(Monday to Friday)
(8.30am to 9.30am & 2.30pm to 3.30pm)**

0 4,535



centimeters

Scale: 1:1,512

NW113 / NL11 TRO reference

Map referred to in the Council of the Borough of Milton Keynes (The Council of the Borough of Milton Keynes) (Various Roads, Newport Pagnell) ation of Parking and Waiting Restrictions) Order 2002) Variation Order 2015

Map 3

The Common Seal of the Council of the Borough of Milton Keynes was hereunto affixed in the presence of:

[Signature]

HEAD OF LEGAL SERVICES

22 547

MAP FOR ORDER



Disabled persons' parking places
(2 Spaces)

DP8

TRO reference

0 2,250



centimeters

Scale: 1:750.0

Map referred to in the Council of the Borough of Milton Keynes (The Council of the Borough of Milton Keynes) (Various Roads, Newport Pagnell) (ation of Parking and Waiting Restrictions) Order 2002) Variation Order 2015

Map 4

The Common Seal of the Council of the Borough of Milton Keynes was hereunto affixed in the presence of:

HEAD OF LEGAL SERVICES



2251A

AVON CLOSE, NEWPORT PAGNELL

NORTH SIDE AND EAST SIDE

NW113 From the shared boundary line of numbers 27 and 29 Avon Close,
continuing for a distance of 62.3 metres in a southerly then easterly
then southerly direction

11 The following Schedule 11A is inserted into the principal Order:-

SCHEDULE 11A

NO LOADING/UN LOADING

MONDAY TO FRIDAY, 8.30 AM TO 9.15 AM AND 2.30 PM TO 3.30 PM

AVON CLOSE, NEWPORT PAGNELL

NORTH SIDE AND EAST SIDE

NL11 From the shared boundary line of numbers 27 and 29 Avon Close,
continuing for a distance of 62.3 metres in a southerly then easterly
then southerly direction

THE COMMON SEAL OF the COUNCIL
OF THE BOROUGH OF MILTON
KEYNES was hereunto affixed this 1st day
of September 2015 in the presence of:-


.....
HEAD OF LEGAL SERVICES



22547-

